




ThinkGeo


GeoStyle Reference Guide

WHAT ARE GEOSTYLES?

GeoStyles and GeoTextStyles are rendering presets you can apply to shapes and text labels in your Map Suite GIS applications. With GeoStyles, you no longer have to design and code a custom appearance for objects on your map. Instead, you can select from the list of predesigned themes below, which we've created to help speed your development.



Antarctica1



Canal1



Capital1




Capital2



Capital3



City1



City2



City3



City4



City5




City6



City7



ContestedBorder1



ContestedBorder2




Country1



Country2



County1



County2



Crop1



DegreeLine1



Equator1



Evergreen1



Evergreen2



Forest1



Grass1



Highway1



Highway2



Highway3



Highway4



Highway5



InternationalBorder1



InternationalBorder2



Interstate1



Interstate2



Interstate3



Interstate4



LocalRoad1



LocalRoad2



LocalRoad3



LocalRoad4



MajorRoad1



MajorRoad2



MajorRoad3




MajorRoad4



MajorStreet




MajorStreet2



MajorStreet3



Military1



NoData1




Park1



Pipeline1



Pipeline2



Pipeline3



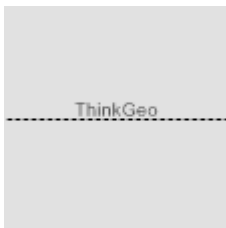
Railway1



Railway2



Railway3



Railway4



River1



River2




RiverIntermittent1





Sand1




SeaIce1



SecondaryRoad1



SecondaryRoad2



SnowIce1



State1



State2



StateBorder1



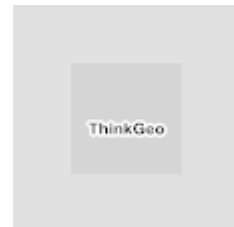
Swamp1



Swamp2



Tundra1



Urban1




Urban2



Utility1



Utility2



Utility3




Water1



Water2



WaterIntermittent1



Wildlife1